

ZEICHENERKLÄRUNG:

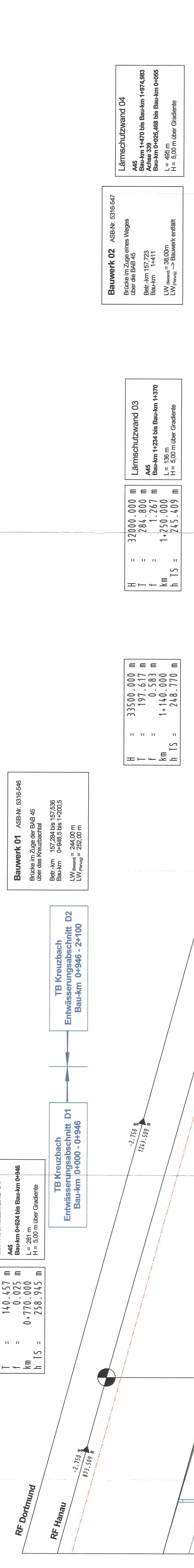
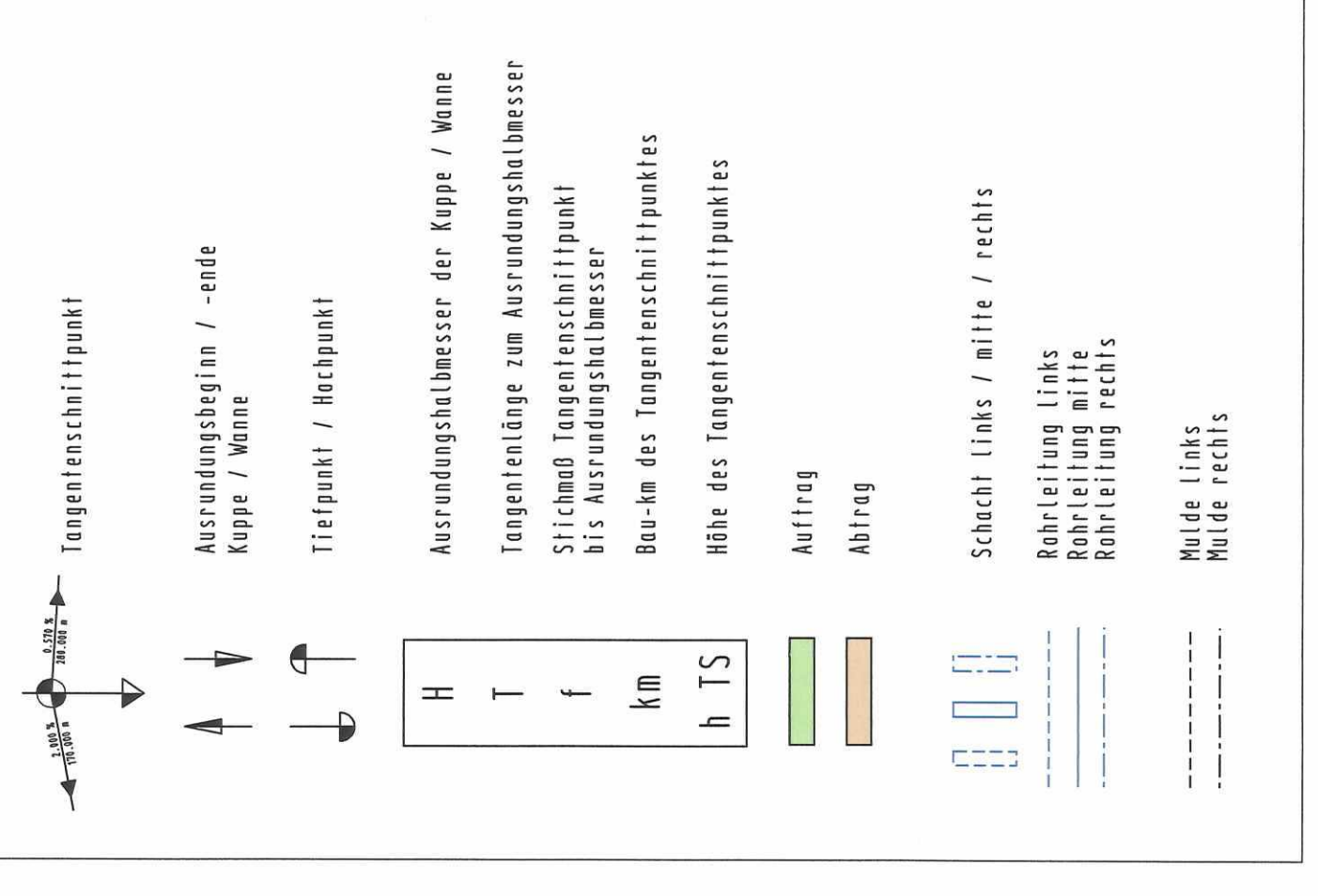



Table with 3 columns: Station, Height (H), and other parameters. It lists data for various sections of the bridge, such as 'Lärmschutzwand O1' at station 0+700.000.

Main table of stationing and elevations. Columns include station numbers (e.g., 0+700, 0+800, 1+000) and corresponding elevation values (e.g., 170.326, 171.376).

Table of cross-sections and slopes. It details 'Station Gradiente' and 'Krümmung' (curvature) with values like 'A=435' and 'Re=1321,11m'.



Vertical curve data: 'Krümmung 1000 / R (m)', 'Rechtskurve', 'Linkskurve', 'Station Gradiente', 'Krümmung', 'Rechtskurve', 'Linkskurve', 'Querneigung RF Dortmund', 'Querneigung RF Hanau'.

Additional technical notes and references at the bottom of the page.

Administrative header containing project information: 'FESTSTELLUNGSENTWURF', 'StraÙe: A 45', 'Uvergabe / Blatt-Nr.: 6/2', 'Höhenplan', and 'Ersatzneubau der Talbrücke Kreuzbach mit sechsstreifigem Ausbau'.

Technical and organizational details including 'Dipl.-Ing. Gringel GmbH Ingenieurburo für Bauwesen', 'Stadt und Verkehrsmanagement HESSEN', and 'Hessisches Ministerium für Verkehr und Wasserbau'.

Project metadata: 'N: ...', 'Art der Änderung', 'Datum', 'Zeichen', 'Erwartungszeitpunkt', 'Bearbeitet', 'gezeichnet', 'geprüft', 'Rev.-Nummer: 02/2014.4.01/2/1A'.